



Digimap for Colleges

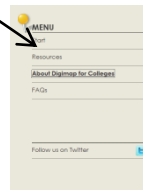
Overview

Digimap for Colleges provides easy access to a range of up to date Ordnance Survey digital mapping for Great Britain. You can access detailed maps showing building outlines, street level maps, road atlas style maps and maps for outdoor activities.

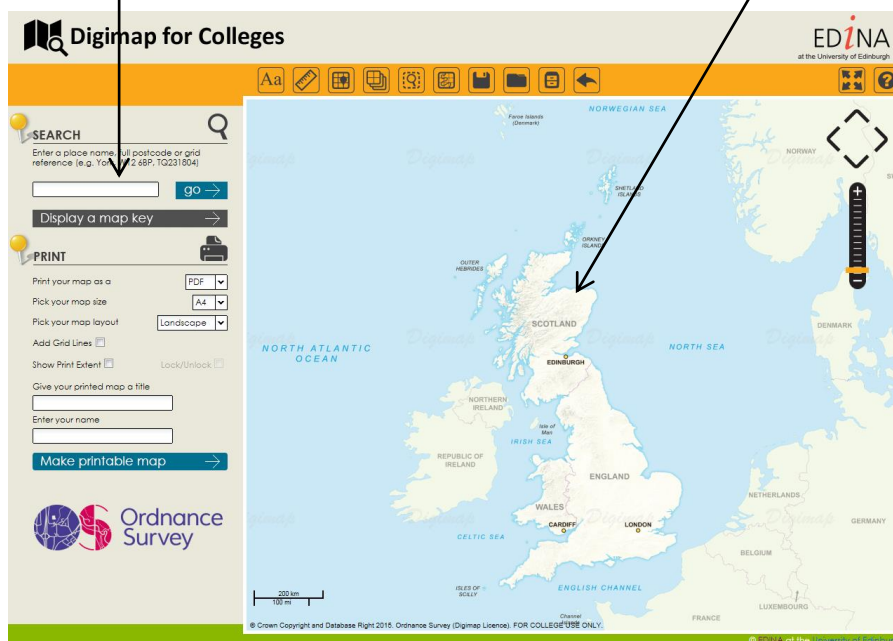
Use this geographical resource to view Ordnance Survey maps online.

ON CAMPUS: This resource is only available on campus. Go to the Library website and find the e-library page. Or go direct to <http://digimapforcolleges.edina.ac.uk/about>.

On the opening page choose 'start'



Choose your area by typing in the place name, post code or grid reference in the search box or double click on the map of the British Isles




Choose the features to add to your map from the Selection Bar along the top.

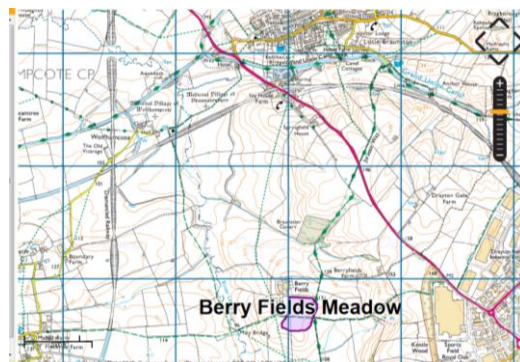
You can:

Add  **annotations** such as  symbols,  draw an

area, or  add a label.

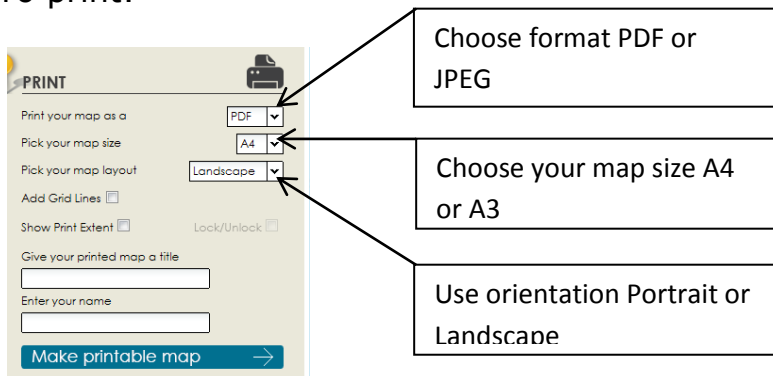
 **Measure** the distance between 2 points or the area of a selected feature.

Add  Grid Lines and  Grid References to your map.



Maps can be saved to file. 

To print:



The screenshot shows a 'PRINT' dialog box with the following options and callouts:

- Print your map as a:** PDF (Callout: Choose format PDF or JPEG)
- Pick your map size:** A4 (Callout: Choose your map size A4 or A3)
- Pick your map layout:** Landscape (Callout: Use orientation Portrait or Landscape)
- Additional options: Add Grid Lines, Show Print Extent, Lock/Unlock, Give your printed map a title, Enter your name, and a 'Make printable map' button.